

CO. LAOIS

Clonaslee - TULLAMORE ROAD &
THE ICW WASTEWATER
TREATMENT FACILITY

CROSS SECTION DETAILS KEY

EXISTING GROUND LEVEL
EXISTING COMBINED SEWER (GPR Survey)

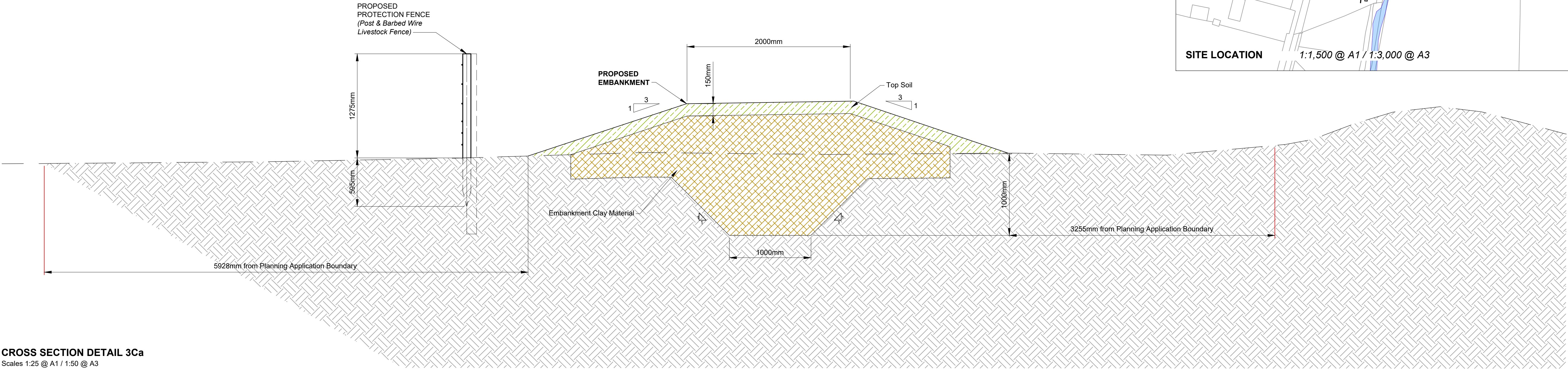
CO. LAOIS

Clonaslee

SITE LOCATION

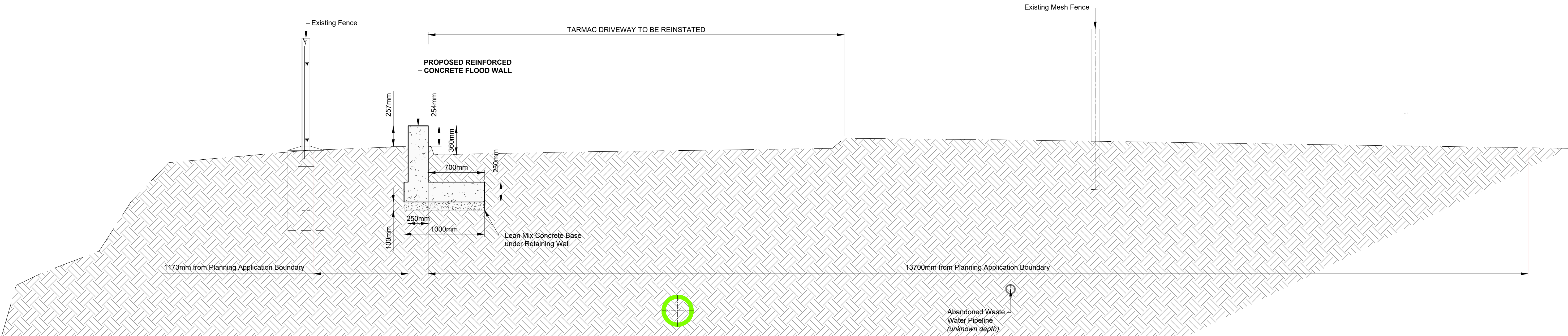
1:1,500 @ A1 / 1:3,000 @ A3

INTEGRATED CONSTRUCTED
WETLANDS WASTEWATER
TREATMENT FACILITY



CROSS SECTION DETAIL 3Ca

Scales 1:25 @ A1 / 1:50 @ A3



CROSS SECTION DETAIL 3Cb


Scales 1:25 @ A1 / 1:50 @ A3

NOTES:

- Refer to Key Layout Plan -DG3000-01 for Site Layout Plan - Area 3

SECTION - AREA 3 EMBANKMENT & WALL

Client



Laois County Council
Aras an Chontae, Portlaoise, Co. Laois

General Notes

- (i) Hard copies, dwf and pdf will form a controlled issue of the drawing. All other formats (dwg etc.) are deemed to be an uncontrolled issue and any work carried out based on these files is at the recipients own risk. RPS will not accept any responsibility for any errors from the use of these files, either by human error by the recipient, listing of the un-dimensioned measurements, compatibility with the recipients software, and any errors arising when these files are used to aid the recipients drawing production, or setting out on site.
- (ii) DO NOT SCALE, use figured dimensions only.

- (iii) This drawing is the property of RPS, it is a project confidential classified document. It must not be copied used or its contents divulged without prior written consent. The needs and expectations of client and RPS must be considered when working with this drawing.
- (iv) Information including topographical survey, geotechnical investigation and utility detail used in the design have been provided by others.

- (v) All Levels refer to Ordnance Survey Datum, Malin Head.

Rev	Date	Drn	Chk	Amendment / Issue	App
C01	30/05/25	DR	EC	Authorised & Accepted (PLANNING APPLICATION)	



Model File Identifier

Scale
1:25 @ A1
1:50 @ A3

Created on
08/08/2024

Sheets
02 of 02

Project
**CLONASLEE FLOOD RELIEF SCHEME
Planning Application**

Title
**AREA 3 EMBANKMENT & WALL -
CROSS SECTION DETAIL**

File Identifier
MDW0867-RPS-00-XX-DR-T-DG3300 Series.dwg

Drawing No.
MDW0867-RPS-00-XX-
DR-T-DG3302.dwg

Status
A1

Rev
C01

CYAL50441412

© Tailte Éireann – Surveying